
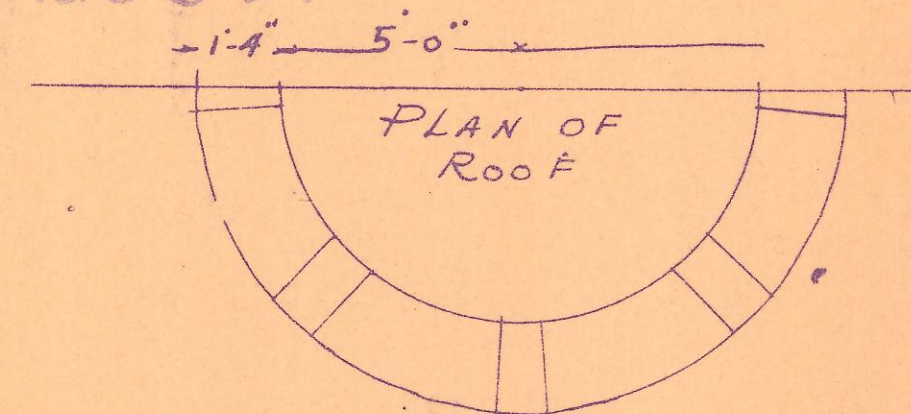
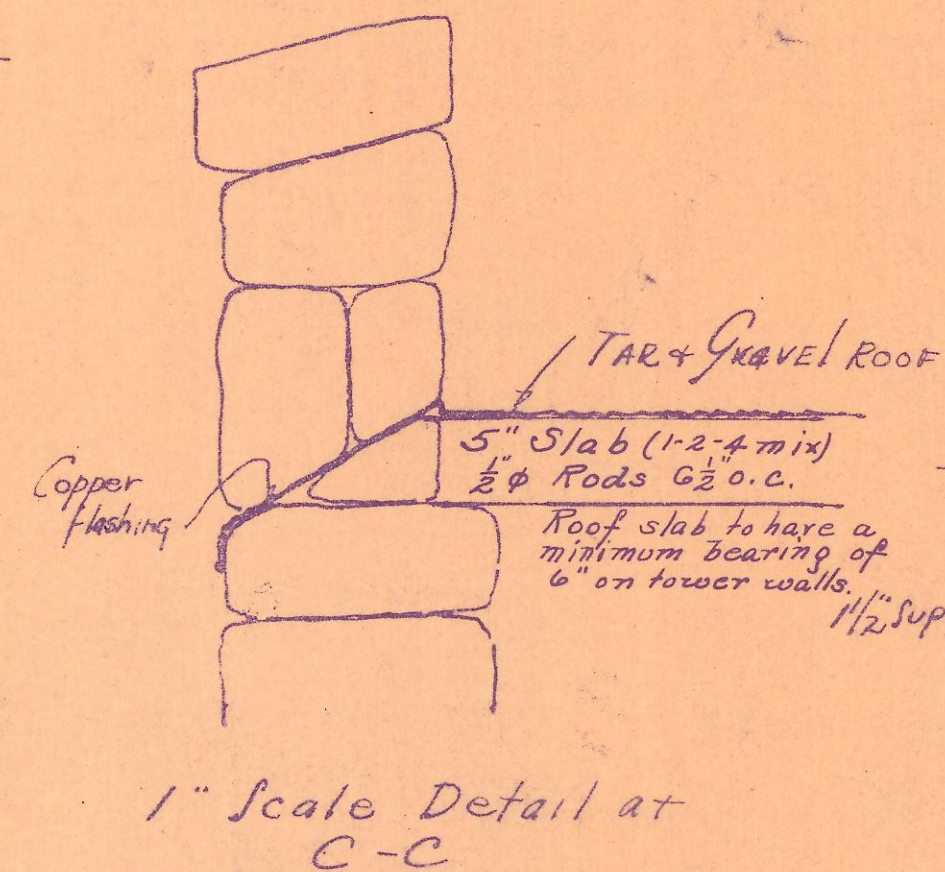


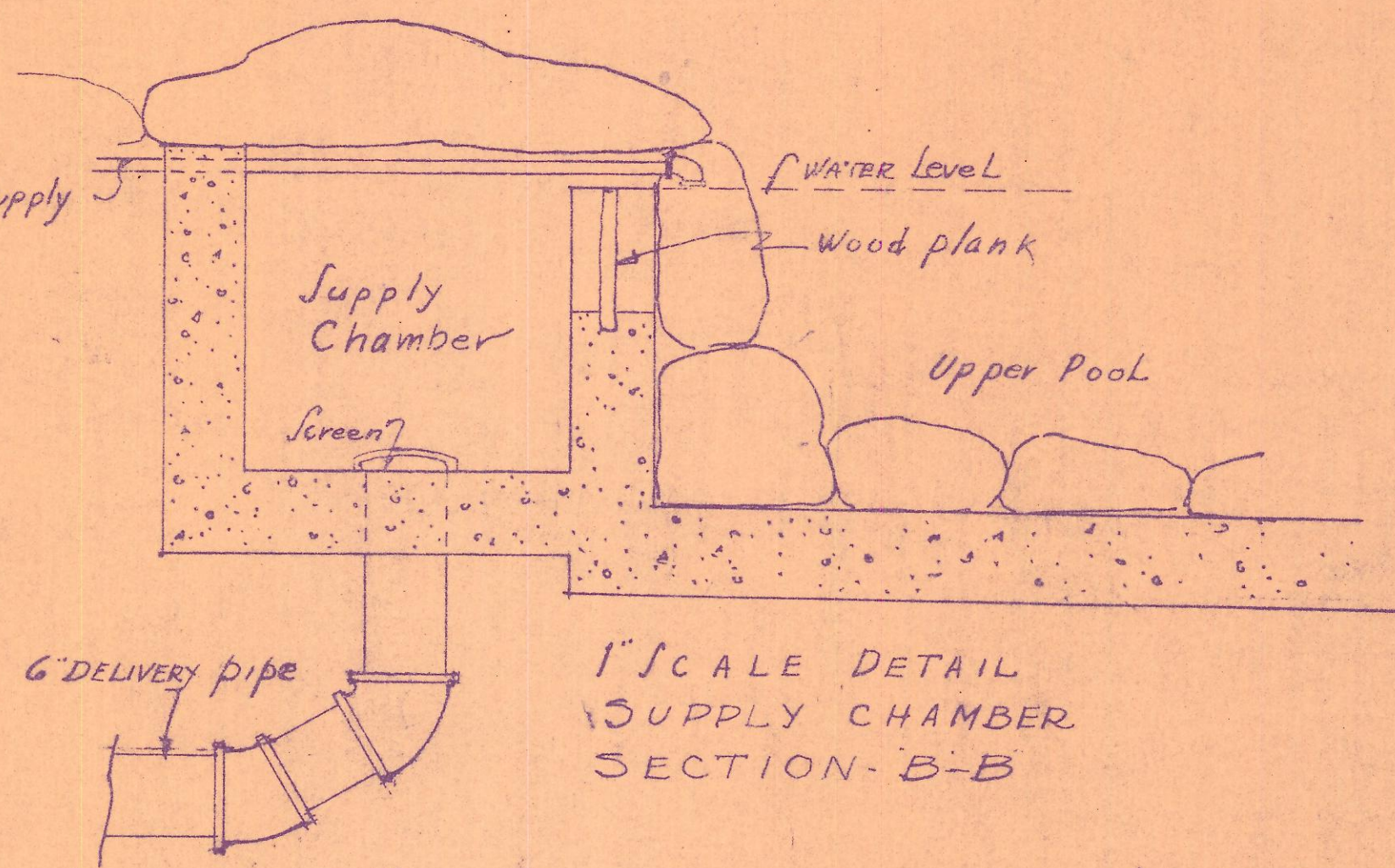
11267A



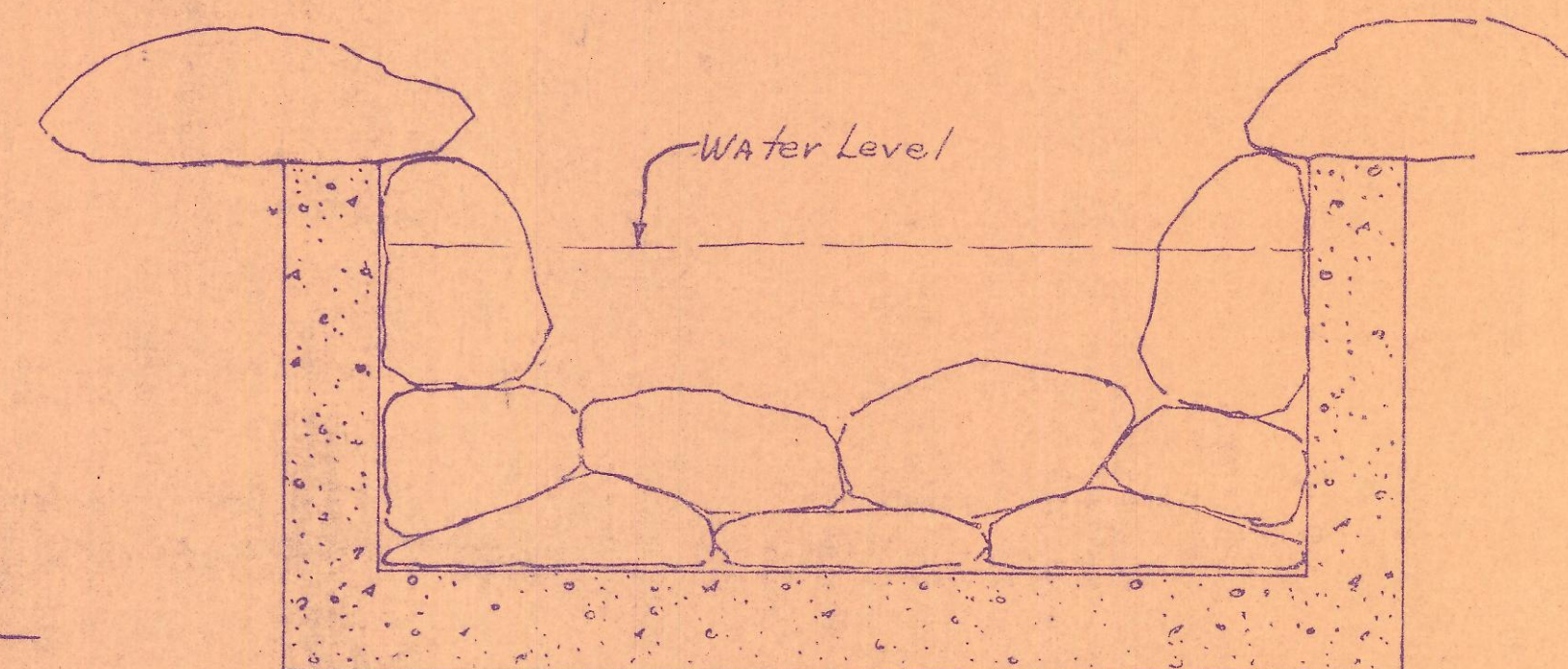
ELEVATION OF TOWER



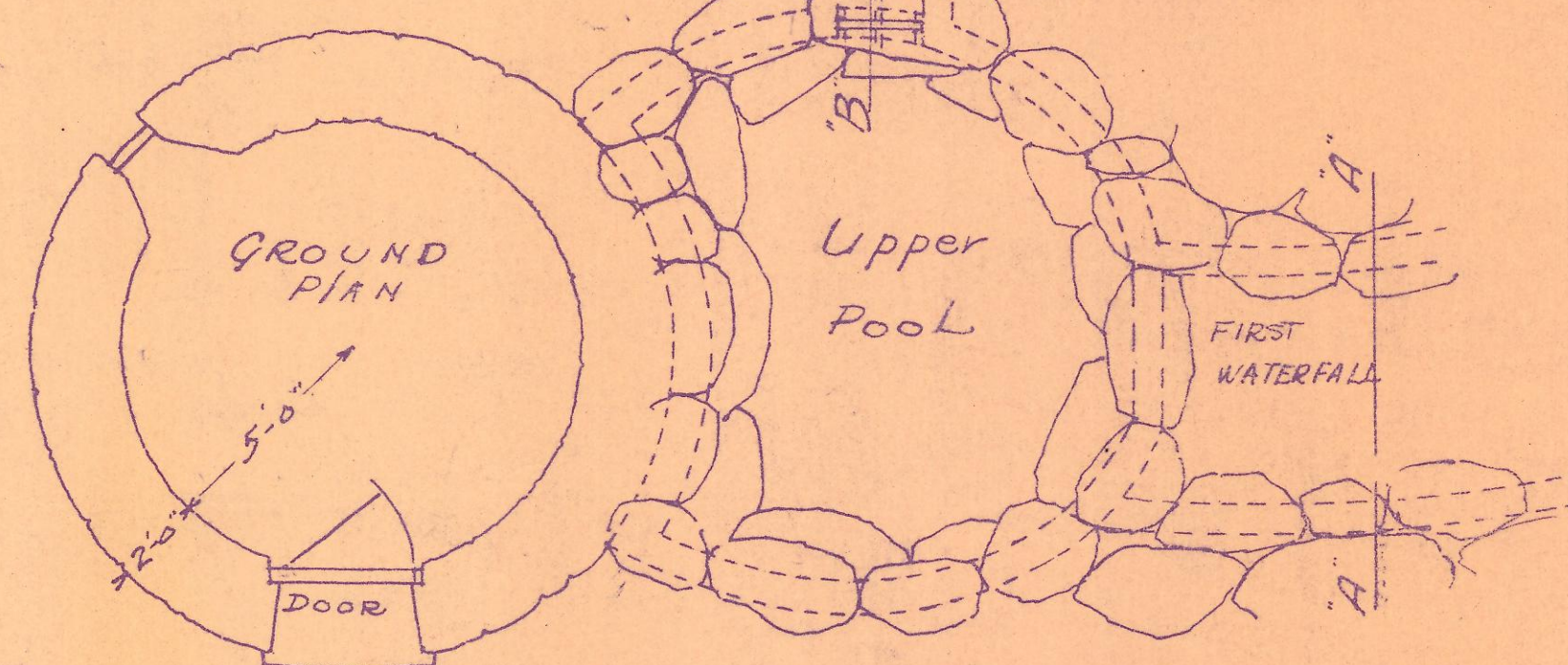
1" Scale Detail at C-C



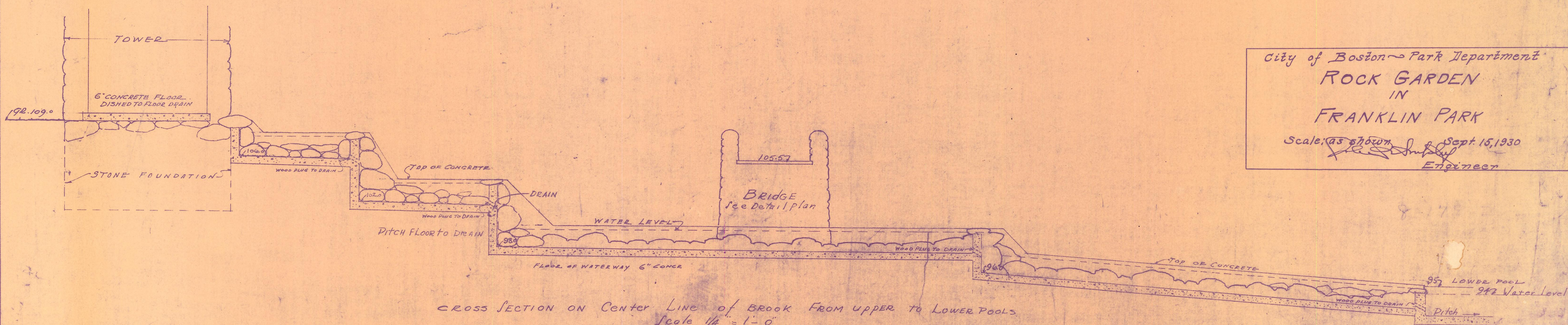
1" Scale Detail SUPPLY CHAMBER SECTION-B-B



SECTION AA TYPICAL WATERWAY SCALE 1" = 1'-0"



1/4 Scale Plan - UPPER POOL



CROSS SECTION ON Center Line of BROOK FROM UPPER TO LOWER POOLS Scale 1/4" = 1'-0"

City of Boston - Park Department  
**ROCK GARDEN**  
 IN  
**FRANKLIN PARK**  
 Scale: as shown Sept. 15, 1930  
 Engineer

11267A

Sheet #3 of 6 Sheets